

MORTGAGE SALE NOTICE

THERE WILL BE SOLD by Public Auction in front of the Law Courts Building in Charlottetown in Queens County in the Province of Prince Edward Island, on the 18th day of May, A.D. 1966, at the hour of twelve o'clock Noon, ALL THAT TRACT, piece and parcel of land situate, lying and being on Lot Forty in Kings County, bounded and described as follows, that is to say:

COMMENCING at a point, said point being where the Eastern boundary of a plot of land in possession of Mrs. Marion Anderson meets the southern boundary of the Creamery Road said point being also a distance of one hundred (100) feet East to the Eastern boundary of the Morell Rear Road; thence South seventy-two (72) degrees in (15) minutes East, or along the said southern boundary of the Creamery Road for a distance of one hundred and fifty (150) feet, or until it meets the western boundary of a proposed street; thence south twenty-six (26) degrees ten (10) minutes West, or along the said western boundary of a proposed street for a distance of two hundred and sixty-nine (269) feet to a point; thence north forty-three (43) degrees and ten (10) minutes West for a distance of two hundred (200) feet to a point; or until it meets the eastern boundary of a plot of land in possession of Frederic Anderson; thence north thirty-eight (38) degrees fifteen (15) minutes East or along the eastern boundaries of lands in possession of the said Fred Anderson and Mrs. Villard and Mrs. Marion Anderson aforesaid, for a combined distance of one hundred and eighty-one (181) feet or to the place of commencement.

RESERVING AND EXCEPTING thereout and therefrom all that tract of land situate, lying and being on Lot Forty (40) in Kings County aforesaid, bounded and described as follows, that is to say:

COMMENCING at a point, said point being where the eastern boundary of a plot of land in possession of Mrs. Marion Anderson meets the southern boundary of the Creamery Road, said point being also a distance of one hundred (100) feet East of the East boundary of the Morell Road; thence East seventy-two (72) degrees ten (10) minutes East along the southern boundary of the Creamery Road for a distance of one hundred and fifty (150) feet or until it meets the western boundary of a proposed street; thence south twenty-six (26) degrees ten (10) minutes West or along the said western boundary of a proposed street for the distance of one hundred (100) feet; thence westwardly and parallel with the Creamery Road for the distance of one hundred and fifty (150) feet or to the Eastern boundary line of lands now or formerly in the possession of Mrs. Villard and Mrs. Marion Anderson; thence northwardly along the eastern boundary line of Mrs. Villard's land and Mrs. Marion Anderson's land for the distance of one hundred (100) feet to the place of commencement.

The above sale is made under and by virtue of and pursuant to a Power of Sale contained in a certain Indenture of Mortgage, dated the 31st day of March, A.D. 1964, and made between Louis Ernest MacDonald of St. Peter's in Kings County aforesaid, Stewart, and Jacqueline MacDonald, his wife, of the First Part, and Iphigene Arsenault of Charlottetown in Queens County in Prince Edward Island, Single Woman, and Marie Sanderson of Halifax in the Province of Nova Scotia, Married Woman, of the other part, default having been made in the payment of the principal money and interest secured.

DATED this 12th day of April, A.D. 1966.

IPHIGENE ARSENAULT, MARIE SANDERSON, Mortgagees.

NOTICE OF SALE OF LANDS BY SHERIFF UNDER EXECUTION LANDS AT VERNON, P. E. I.

PURSUANT to and by virtue of Writs of execution to me directed and issued out of the County Court of Queens County at the First Circuit of the said Court on the 6th day of April, A.D. 1966 in application wherein The Trustees of School District No. 170 in Queens County applied for judgment against the lands and premises hereinafter described and which said executions were severally marked to levy as follows: First for \$392.58; Secondly for \$123.90; Thirdly for \$100.90; Fourthly for \$30.70 and Fifthly for \$97.58 being the amounts of school taxes and costs which remain unpaid together with the costs of execution and of levy and sale.

I HEREBY GIVE PUBLIC NOTICE that on Tuesday the 17th day of May, A.D. 1966 at the hour of eleven o'clock in the forenoon in front of the Law Courts Building in Charlottetown in Queens County in Prince Edward Island I will set up and sell to the highest bidder all the right title and interest of the person in whose name the said property is assessed being the following real estate situate at Vernon in Lot No. 50 in Queens County aforesaid and described as follows:

FIRST: BOUNDED on the northeast by Charles Murphy; and a plot of land owned by Samuel Martin; on the south-east by a creek flowing into the River, on the southwest

by lands of Louis Sullivan and on the north by Vernon River and containing 100 acres of land as described in a deed dated May 17th, 1945 from James Nicholson to A. Edison Drake; ALSO that tract of land starting at a point on the Vernon River Bridge Road 164 yards from land in possession of Samuel Martin; thence southeast 1438 yards to D. I. MacDonald; thence southwest 270 yards to lands of Wynston Drake; thence northwest 1438 yards to a point 108 yards from lands of Samuel Martin; thence northeast 208 yards to the place of commencement and containing 65 acres of land as described in a deed from George MacPhee to The Director the V.L.A. dated September 18th, 1948 being the lands assessed in the name of Wynston Drake.

SECOND: Bounded on the north by land formerly in possession of J. J. Sullivan; on the east by land formerly in possession of John Redmond; on the south by Allen J. Fraser's land and at a sufficient distance parallel to the west boundary of John Redmond's land and at a sufficient distance to include one acre of land a little more or less and being the lands assessed in the name of Elizabeth Ings.

THIRD: All that real estate consisting of house on land at Vernon leased from Edison Fraser and being on the south side of the Main Road and bounded on the west by Vernon River, said house being to the rear of the buildings of Edison Fraser and with a right of way from the house to the Main Highway and being the house assessed in the name of Howard Morrison.

FOURTH: ALL THAT TRACT bounded as follows: COMMENCING at a point on the north side of the Seal River Road, said point being

the dividing line between lands of Edmond Morrissey and Owen Docherty; thence running north along said dividing line to a point distant 190 feet; thence at right angles westwardly and parallel to Seal River Road to a point distant 90 feet; thence at right angles and parallel with the said dividing line for 190 feet to the north side of said Road and thence east along the north side of said Road 90 feet to the place of commencement and being the lands assessed in the name of Patrick Murphy.

FIFTH: Being the house or residence of Matt Vessey built on the lands of Cecil Tweedy situate on the south side of the Main Road and bounded on the west by a row of trees and on the south and east by lands of Cecil Tweedy and being the house assessed in the name of Matt Vessey. Dated the 6th day of April, A.D. 1966.

KEITH D. MYERS, Sheriff of Queens County.

OBITUARY

MRS. MARY M. CHEVERIE

Inserted by the family. The death occurred at the Charlottetown Hospital on April 8, 1966 of the late Mrs. Mary Margaret Cheverie in her 54th year. She was the eldest daughter of Mr. and Mrs. Lawrence Kelly, 119 Euston Street, city. She has left to mourn: one sister, Viola (Mrs. William Kelly), city. Three brothers, John, Halifax; Wilfred, Montreal; Edward, Winnipeg. Seven daughters: No-reen (Mrs. Harold Dicks) City; Shirley, Ontario; Marlene (Mrs. Lovell Glover) Ontario; Gloria (Mrs. Edward Alyward) Ontario; Helen, Bernadette, Elizabeth, city and 11 grandchildren. The pallbearers were: Mr. Leo MacDougal, Mr. Donald Fitzpatrick, Mr. Wilfred McCluskey, Mr. John Coady, Mr. Edward Acorn, Mr. Fred Chandler. The funeral took place on

April 13th leaving the home of her parents to Saint Dunstan's Basilica where Requiem High Mass was held by Rev. Father Simpson. The remains were laid to rest in our dearly beloved Mother's Rest in Peace Cemetery.

CARD OF THANKS

The family of the late Mrs. Mary Margaret Cheverie wish to express their sincere thanks to all those who sent flowers, cards and helped in any way in our recent sad bereavement. A special thanks to Dr. Killorn, Dr. Sinnott, Dr. Grant, Rev. Father Reid, sisters, nurses and staff of the Charlottetown Hospital also Hennessey Funeral Home.

WOMEN EARN BETTER Women's wages in Norway increased 10 per cent in 1964-65, compared with nine per cent for men.

Vital Statistics MARRIAGES

CARUER — MERRIAM — Mr. and Mrs. Ross C. Merriam announce the marriage of their daughter Roslyn Ethel to John Paul, son of Mr. and Mrs. Walter Caruer of Parkdale. The wedding took place Saturday, April 9th, 1966, in Spring Park United Church, Charlottetown.

IN MEMORIAM

STEWART — In loving memory of John Alexander Stewart of Peter's Road who died May 1st, 1965. Calm and peaceful he is sleeping. Sweetest rest that follows pain; We who loved him sadly miss him, But trust in God to meet again. Lovingly remembered by wife and children.

DOHERTY — In loving memory of Kenneth (Ken) Docherty, New Haven who passed away April 26, 1964. We never lost the ones we love. For even though they're gone, Within the hearts of those who care, Their memory lingers on. Always remembered by Anna, Lloyd and family.

16 The Guardian, Charlottetown, Sat., April 30, 1966.

Underground Nuclear Test Leaks Radioactive Debris

FRENCHMAN FLAT, Nev. (AP)—An underground nuclear explosion that accidentally leaked radioactivity that spread over five states has increased radioactivity in the thyroid glands of residents in two villages, the U.S. Atomic Energy Commission said here. A government spokesman said the radioactivity escaped when a "low-yield" nuclear weapon explosion pushed matter through a ground fissure during a test last Monday.

The AEC said the radioactivity spread northeast over Nevada, Utah, Colorado, Nebraska and Kansas. A government spokesman said none of the radioactivity entered Canada. The radioactivity remained well below danger levels, the spokesman said, and could be measured in the air only with sensitive instruments. The AEC said the residents of Hiko and Alamo, Nev., about 70 miles away, were tested Wednesday with a public health service thyroid-scanning device. The spokesman said radioactive iodine was detected in 11 children and two adults. He said doses were estimated between 50 and 200 milliroentgens. WEAKER THAN X-RAYS The spokesman said the doses is only a fraction of that caused in thyroid glands by ordinary dental x-rays. The explosion had the force of less than 20,000 tons of dynamite, the spokesman said. It apparently vented along a geological fault in the earth, he said. He said the limited nuclear test ban treaty would be violated only if debris accompanied radiation across national boundaries. The United States investigated whether the Soviet Union had violated the treaty—banning tests above the ground and in the air—when radioactivity was vented from a Soviet underground blast in January, 1965.

spokesman said, and could be measured in the air only with sensitive instruments.

The AEC said the residents of Hiko and Alamo, Nev., about 70 miles away, were tested Wednesday with a public health service thyroid-scanning device.


The spokesman said radioactive iodine was detected in 11 children and two adults. He said doses were estimated between 50 and 200 milliroentgens.

WEAKER THAN X-RAYS The spokesman said the doses is only a fraction of that caused in thyroid glands by ordinary dental x-rays. The explosion had the force of less than 20,000 tons of dynamite, the spokesman said. It apparently vented along a geological fault in the earth, he said. He said the limited nuclear

test ban treaty would be violated only if debris accompanied radiation across national boundaries.

The United States investigated whether the Soviet Union had violated the treaty—banning tests above the ground and in the air—when radioactivity was vented from a Soviet underground blast in January, 1965.

END SEARCH FOR PRINCE WIESBADEN (AP) — Police reported Thursday they had broken off their search action for Prince Friedrich of Prussia, who disappeared April 19 from his luxury hotel on the Rhine River. A police official said investigators now will restrict themselves to following up any tip they receive. Prince Friedrich, 54, is a grandson of the last German Kaiser.



A GENERAL MOTORS VALUE Pontiac Laurentian Four-Door Sedan.

ATTENTION FARMERS

I am happy to announce we are now authorized Massey Ferguson Dealer to be operated under the name of

"GREEN ACRES SALES AND SERVICE"

located in the Western Tire Store, Kensington. It will be our aim to give you the farmer the best service, and part supply available in this area. For new or used farm equipment, pay us a visit.

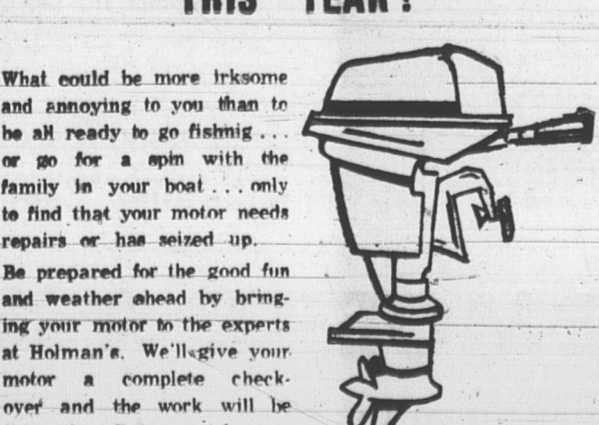
PLEASE NOTE CHANGE IN BUSINESS HOURS — EFFECTIVE MAY 1st.

Monday to Thursday — 8:00 a.m. to 5:00 p.m.
Friday — 8:00 a.m. to 9:00 p.m.
Saturday — 8:00 a.m. to 12:00 noon
Business Phone 267-3106
After Hours — 267-3294

Signed: Don Caseley, Kensington.




TO HAVE YOUR OUTBOARD MOTOR SERVICED AGAIN BY HOLMAN'S THIS YEAR?



REMEMBER — If any of your other appliances need help: washer, TV, range, furnace, or small appliances, Holman's experts can fix them too!

Come in today or phone: S'SIDE 2222 CH'TOWN 4-6525



A lot of our advertising appears in people's driveways.

Pontiac's beauty sells a lot of Pontiacs. Consider the arrogance of its split grille. The long, lean, sculpted body. That nimble-looking, distinctively-Pontiac stance. But we have a clever device for selling even more Pontiacs. We call it our Pontiac dealer. He's the man with all the answers. He can show you, for instance, exactly why it is that we're putting more of our Success Cars in people's driveways than ever before. He's a man you should make it a

special point to meet. In a few brief moments he can tell you about Pontiac's lavish interiors with their host of standard equipment, luxury and safety features. He'll even demonstrate Pontiac's new brand of performance if you're feeling adventurous. But more important than anything else, he can give you an excellent deal on the Pontiac of your choice. And let you do some advertising for us.



FOR REALLY FAST DELIVERY AND TOP TRADE - IN ALLOWANCES, VISIT OUR TRADING POST!

PONTIAC-BUICK TRADING POST

COME IN AND TRADE!

See your local Pontiac Dealer

AUTHORIZED PONTIAC DEALER IN CHARLOTTETOWN

HILLSIDE MOTORS LIMITED

113 St. Peter's Road Charlottetown, P.E.I. Dial 2-1243

Be Sure to see "The Fugitive" Mondays on CFCY Channel 13 at 9 to 10 p.m., "The Red Skelton Hour" Tuesdays at 9 to 10 p.m., and "Telescope" Thursday at 10:30 to 11 p.m.