Canada Has Magnotometer But Lacks Planes To Fly It

By DAV McINTOSH
Canadian Press Staff Writer

OTTAWA (CP)—The RCAF's big shortage of transport planes is shown no more clearly than in the strange story of the airborne magnotometer.

The department of mines and technical surveys spent five years developing an airborne magnotometer, considered the best in the Western world. Details of the device are still classed as secret.

The magnotometer would be used to improve magnetic charts of Canada, thus aiding aerial navigation, a matter of concern, of course, to the RCAF.

But the government now is in the position of not having a single plane available in which to carry the airborne magnotometer, which can also indicate promising areas for more detailed mining surveys on the ground.

NOT AVAILABLE

Commercial operators don't have any planes available, either, because they're all tied up on the northern radar lines airlift.

The RCAF last summer and the summer before loaned a North Star transport to the mines department for some magnotometer flights. This plane was the former "flying laboratory" used by the National Research Council for de-icing experiments.

But the air force told the mines department it couldn't loan the plane this year because of heavy transport commitments. After all that, the plane was destroyed in the recent RCAF hangar fire at Dorval, Que.

Using the airborne magnotometer would be cheaper, officials said, than sending out field parties. The magnotometer would also provide better coverage.

SHORT OF TRANSPORTS

RCAF officers say the air force is "terribly short" of transport aircraft.

The defence department has been in a quandary for some time over the RCAF's current and growing needs for air transport.

No action has yet been taken apparently though the department has been studying for a long time various schemes, such as acquiring big American C-124 Globemaster or building a transport version of the CL-28. The latter is being designed and built by Canadair Ltd. of Montreal for RCAF maritime reconnaissance.

EASTERN GUARDIAN

BREAKS WRIST — Her many friends will regret to learn that Mrs. Rose Mahar, Montague, suffered a broken wrist in a fall last week. She was taken to the Kings County Hospital where her arm was placed in a cast, and she is presently convalescing at the home of her son-in-law and daughter. Mr. and Mrs. John Morris, Dundas.

Personals

Mr. Alex MacDougall, Montague, is a patient in the Kings County Hospital.

EAST BALTIC

Friends of Mrs. Clinton Stewart are sorry to learn of her continued illness in the Souris Hospital.

Sympathy is extended to Mr. Charles Campbell on the death of his father, Mr. Pius Campbell.

Mr. Pius Cheverie has recently returned to his home in Souris having been a patient in the Charlottetown Hospital.

Sympathy is extended to Mrs. Ernest MacPhee, Bayfield, on the death of her father, Mr. Pius Campbell.

Miss Karloyn Stewart, Red Point, spent a week visiting with her friend, Miss Mary Toombs, Rustico.

Mr. Oran Kennedy, Kington, is ill in Charlottetown and all extend to him a speedy get well.

Mr. Sept. MacPhee of Little Harbour accompanied by Mr. Campbell left during the past week with a trailer load of fish products for a firm in Philadelphia.

Mr. Jerom. Sutherland, Black Pond has entered the Charlottetown H[illegible]al.

Mrs. Hazel Robertson, teacher Little Harbour School, spent the weekend at her home in Kingston.

Sympathy is extended to Mr. and Mrs. Peter Sinclair, Montague, on the death of their little son Pete.

Rev. D.I. and Mrs. McLare returned to their home in Kingston, having spent the past week in Amherst and at their respective homes in Nova Scotia.

Mrs. Clarence Rose underwent a successful operation in a Boston Hospital.

Mrs. H.R. Bell, Red Point, was hostess to the Baptist W.M.S. meeting at her home.

Mrs. Freeman Mossey returned to her home in Bothwell having spent the past two weeks caring for the children of Mrs. Wesley Fraser, North Lake, while she was undergoing surgery in the Souris Hospital.

Mr. Tyler Ching is at present not enjoying his usual good health. His host of freinds are extending to him a speedy get well.

GEORGETOWN Pastoral Charge United Church of Canada. Services for April 29th: 11 a.m., Sturgeon; 2.30, Milltown Cross; 7 p.m., Georgetown. Boys who attended Boys' Parliament, Charlottetown, will give short addresses. Rev. W. A. Paterson, Minister.

Refresher Course For Firemen

The members of the Montague Fire Department held a special session Monday night for the purpose of a refresher course in artificial respiration. Prior to the lesson several films were shown by Gilbert Clements on combating fires, fire hazards, and self protection in a burning residence. This was followed by a film showing the new improved Danish method of artificial respiration.

Following several showings of this film, the members spent the next hour practicing the new method. Another session for further practise will be held next week.

ROLLO BAY WEST

MARCH REPORT

Grade 8:
1. Eleanor MacKinnon
2. Douglas Wood
3. Elaine MacPhee

Grade 7:
1. Bobby Wood
2. Billy MacEwen

Grade 6:
1. Dwight MacEwen

Grade 3a:
1. Isobell MacKinnon
2. David MacDonald

Grade 3b:
1. Joanne Reid

Grade 2:
1. Ronnie Gaudet

Grade 1a:
1. Bobby Gregory
2. Doreen Coffin

Grade 1b:
1. Billy MacDonald

Highest average in Senior grades: Bobby Wood, 89.9 per cent. Highest average in Junior grades, Joanne Reid, 92.2 per cent.

Perfect attendance: Eleanor MacKinnon, Elaine MacPhee, Bobby Wood, Dwight MacEwen, Billy MacEwen.

Teacher: Elaine MacKinnon.

Broad Powers For Farm Marketing Bd. In Quebec

QUEBEC (CP) — Appointments to a provincial farm marketing board with broad supervisory powers over the sale of farm products, were announced Friday by Premier Duplessis.

The premier told his weekly press conference that the board, created during the last session of the legislature, will begin functioning May 1.

Appointed are: chairman: district judge Georges-Henri Heon; vice - chairman, Abel Marion, former president of the 40,000-member Union Catholique des Cultivateurs; members: Alfred Dube, Union Nationale member of the legislature for Rimouski, and Dan G. Murphy, member for Missisquoi county.

The appointments are for a period of 10 years, but they are valid indefinitely unless replacement is provided for.

CO-ORDINATE MARKETING

Main functions of the board are:

1. To assist in co-ordinating various operations involved in marketing farm products.

2. To find new markets and improve existing farm markets.

3. To assist in directing farm production.

4. To cooperate with producers, co-operatives and professional farm organizations and consumer associations in the promotion of fair marketing practices.

Under the act which created the board, farmers and wholesalers will work out marketing plans which the board will have the authority to approve or reject. Once a marketing plan is in force, its set prices will be mandatory and purchasers of products covered by the plan who do not meet the set prices will be subject to legal action obliging them to pay the difference plus costs.

IRON DEVELOPMENT

The premier also told newspaper men that plans are proceeding rapidly for the establishment of a proposed new iron ore mining development north of Shelter bay on the north shore of the St. Lawrence river.

He said the Cartier Mining Company, a subsidiary of United States Steel, has submitted a plan for the mining of ore in the Mount Reed and Mount Wright area. Exploration of the Mount Reed and Mount Wright area had so far uncovered 700,000,000 tons of iron ore reserves.

Mr. Duplessis also disclosed that the government recently authorized the building of serveral new mining towns, one of which will be built in northwestern Abitibi.

YEO THEATRE MONTAGUE

Wed. — Thur.
Adm. 30 - 46c
Inc. Prov. Gov. Tax

"YELLOW NECK"

Color — Lin McCarthy - Stephen Courtleigh - Harold Gordon

DANGER IN THE EVERGLADES OF FLORIDA.
ADVENTURE — SUSPENSE — THRILLS — DRAMA.
ALSO 2-PART COMEDY.

DAILY MARKET QUOTATIONS

By THE CANADIAN PRESS

Toronto: Prices drift lower; Industrials gain some ground.

New York: Stocks lower; brief selling flurry hits list.

Montreal: Industrials lower; moderately active trading.

Toronto Stocks

TORONTO (CP) — Dullness persisted through all divisions of the stock market Tuesday.

There was no urgency about the sell-off and the volume, at 8,957,000 shares, was below the 9,000,000-share mark for the first time this month.

Refining oils and constructions made some headway among industrials, but BA Oil dropped $2.50 to $40.50, after climbing for several months on rumors of a deal with U. S. oil interests. The company announced Tuesday it is seeking to purchase the assets of Canadian Gulf Oil.

Canadian Locomotive was down $3.50 and Dominion Glass lost $2.25 at $41.50.

Mines losses ranged to $1.75 by Gaspe Copper, $1.50 by Mining Corp. and $1 by International Nickel.

McIntyre, up $1, was almost alone in showing a gain among senior mines.

Index losses: Industrials 2.14 to 470.21, golds .13 to 88.20, base metals .60 to 246.74 and western oils 1.16 to 155.80.

TORONTO CLOSING STOCKS

(x—Quoted in cent, z—Odd lot, xd—Ex-

MINES

Acad Uran	30503	17	15½	16½	+ ½
xAkaitcho	6000	55	53	53	—2
xAlba Expl	37137	38	30	33	—2
dia	5000	185	175	180	—3 Algom
xAm Larder	1000	16½	16½	16½	
xAmanda	43000	62	55	58	—1
Anacon	3652	350	330	330	—5
Anglo Hur	304	12¾	12¾	12¾	— ⅛
xAng Rouyn	9800	157	150	154	+4
xApex Re	30400	19⅝	18	18	—2
Area	50	60	60	6	+4
xArjon	1160	38	35	35	—2
xAtla Yk	7000	22	20⅛	20⅛	—1⅜
xAumaque	388035	33	34		
Aunor	200	240	240	240	
xAvillabona	3600	11¾	11¼	11¾	+ ¼
Bagamac	37800	14	13	4	+
xBankfield	2500	4½14½	14½		
Barnat	3250	82	81	81	—1
xBarymin	2000	243	24	243	+2
Baka	7200	39	39	39	
xB-Duq	19328	265	252	265	+5
xBeaucage	3700	255	241	253	+6
xBeav Lodge	5200	49	49	49	
Belcher	46931	275	260	265	—15
xBeta Gam	39000	17	16	16	
Bevcon	4065	51	51	51	—2
Bibi	48000	6½	15¼	16	— ½
xBicroft	3133	260	255	255	—5
xBidgood	42683	24¾	21	24	+2
xBlack Bay	1900	105	102	102	—3
Bobjo	2100	40	40	4	
xBordulae	3624	2223	— ½		
xBouzan	140350375	335	360		+5
xBrilund	5245	193	185	19	—4
xBrunman	9000	13½	12½	13	— ⅛
Brunwick	360	13¼	13¼	13¼	
xBuff Cdn	22000	24	22	24	+2½
xBuff RL	3000	14	12½	12¼	—1¼
xBunker Hill	2000	7	6	7	—1
xBurchell	3000	83	79	79	—3
Camp RL	100	60	60	60	—5
xCdn Atoria	184272	55	54	55	+3
xC Malart	1500	59¾	59¾	59¾	— ¼
xCan Erin	95472	152	140	152	+1
Can Met	736	223	215	220	
xCaiar	1862	950	925	940	—10
xCent Pat	1175	135	134	134	—2
xCentremaq	3000	8	16	6	—
Chem Re	7435	575	565	575	
xChekirk	47670	4	13¼	13½	
xChet'ville	11000	49	46	48	—1
xChib Kay	9400	85½	85	85	
Chib Expl	1600	130	126	126	
xChromium	130	345	340	345	+5
Chimo	4450	164	155	160	
xCobalt	660	74	74	74	—
xCoch Will	500	74	74	74	—1
Coin Lake	6000	17	16	17	+2
xColdtr	28550	180	170	176	—6
xColomac	26500	20	18½	19	—1
xConiaga	2165	28	275	275	—5
C Bellekeno	12499	31	29	30	
Con C Cad	8800	32	28	32	+1½
xC Denion	2527	960	955	960	
xC Den wt	760	390	380	390	
xC Dicovery	1945	390	370	370	
Con Gillie	9000	15⅛	15	15⅛	+ ⅛
C Fenimore	5485	17	165	170	+5
xC Guayana	50	47	47	47	
xC G Arrow	500	40	40	40	—2
Con Howey	150	450	440	450	+5
xC Halliwell	16213	310	280	310	+11
xC Moher	2950	81	81	81	—4
xC Morrion	19900	103	98	100	
Con M nad S	90	36⅜	36	36¼	—¼
xCon Nichol	1000	26¾	26	26	— ½
C Northland	14397	156	15	155	—1
xCon Orlac	10100	6	5	5½	— ½
xC Red Pop	9957	49	46	46	+1
xCon Que	240	95	95	95	+10
C Recourt	20630	129	120	123	—3
xCon Sud	13604	500	480	495	+5
xC Sanorm	500	17	17	17	
C Tungten	31975	73½	70	73	
xCopper Cliff	4223	500	485	490	
Conwet	1700	770	750	750	—15
xCopper Corp	140	265	255	257	—11
xCoppercret	170	44	44	44	
Copper Man	18100	44	41	41	—1
xCournor	2665	22	2	21	+1
xCroinor	500	32	32	32	—2
xD'Aragon	163650	112	90	110	+17
De Cour	8625	93	90	91	—2
xDe Cour wt	6200	34	32	32	—3
xDeer Horn	2600	65	60	60	—10
D'Eldona	71316	31	24	27	—3
Detta	6100	17½	17¼	7½	+ ½
Dome	600	4½	14½	14½	
xDiadem	4378	68	65	68	—1
xDyno	8025	112	107	109	—1
F'wet Tung	1500	35	33	33	—1
Duvan	23200	200	193	198	
xFed Kirk	19300	49	45	48	
Falconbridge	475	37¼	37¼	37¼	— ¼
xFrobiher	7400	455	450	455	
Frob wt	1200	49	41	41	—8
xGaitwin	34550	48	47	48	
Geco Mine	61921¼	21¼	21¼		
xGeneva	11700	14	13	3	
Glenn U	5300	135	130	132	—3
xGiant YK	155	560	560	560	—5
xGeo Scien	00	35	35	35	—10
xGoldale	1000	40½	39	4½	
xGod' L	2325	52	51	51	—1
Geco Mi rt	5180	48	42	48	+3
xGrandine	103200	61	58	59	
xGulch	1975	79	70	76	+5
xGulf Lead	34600	19	16	18	+1½
Gunnar	2880	7¼	17	17¼	+ ¼
Gunnar wt	240	10⅜	10⅜	0⅜	— ¼
Gwillim	43000	6	13	15	+2
xHard Rock	7700	17½	16½	17	+1
xHar Min	22220	153	140	52	+4
Min Ore	6585	60	55	55	—5
Mogul	20700	390	365	370	—15
xMulti Min	4300	127	125	127	+2
xNama Creek	5140172	165	172		—3
Nat Epl	33800	79	70	77	+7
Nello	2000	38¾	35	38¾	+5¾
xNe Labine	1000	192	184	185	—3
xNew Alger	1620	31	30	31	+ ½
New Athona	2340	85	85	85	—2
xNew Delhi	5000	105	101	102	+1
New Cal	4750	88	85	85	—1
New Bid	15520	28	26½	28	+1½
xNew Dicken	350	185	181	8	—
N Fortune	239750	36	32	35	+3
N Harricana	1200	35	35	35	
xN Kelore	3200	22	21	21	—1
N Jaculet	212238	201	190	201	+1
xNew Hoco	5675	44	40	40¼	—3¾
xNewlund	42566	95	87	90	—5
N Manitoba	12000	120	115	115	+3
N Minda	32400	78	72	78	+3
xN Mylama	51480	23	22	22	+2
xNewnorth	1800	14	14	14	+ ⅝
New Rouyn	13400	26	24½	24½	—1½
New Royran	27116	560	540	550	—5
xH of Lake	000	15½	15½	15½	—3
xHeadway	262000	16	143	159	+2
xHoyle	5405	975	950	965	—10
Heath	08650	34	31	32	—2
xHugh Pam	450049	48	48		—4
Ind Lake	23350	41	40	40	—1
Int Nickel	2475	91	9	90	—1
Int Nickel pr	70	129½	128½	128½	—1½
xInt Ranwick	14800	160	140	4	+6
xIrih Cop	7300	350	330	345	
Jack Waite	400	24	22	23	—1
Jacobu	3423	44½40	40		—4
xJaye Expl	36500	129	120	125	+1
Jeanette	3500	34	34	34	—1
Joburke	600	17½	16⅛	17	—1
Kerr Add	5410	18	17⅞	18	+ ⅛
Keyboycon	9000	13½	12½	3	
xKilembe	1500	465	450	465	—5
Kilembe wt	900	280	270	27	—1
Kirk Hud	2500	89	86	89	—1
xKirk Lake	1830	37	35½	36	+1
Kirk Town	1800	42	41	41	—1
xLake Cinch	200	235	235	235	+5
L Dufault	7650	315	300	310	
L Nordic	480	265	250	26	+1
L Ou	2500	25¼	25	25	—1
xL Shore	285	510	510	510	
La Luz	100	42	425	425	+25
Lamaque	300	315	310	315	
xLeindin	11000	23	21	21	—2
LL Lac	2800	210	201	21	—4
Louvicourt	2745	31	31	31	+1
xLyndhurt	32000	205	193	197	—8
Macdonald	470	130	120	121	—4
Macfie	15100	23	22	23	
MacLeod	800	40	137	137	—1
xMaden	1950	248	245	248	
xMalartic	700	192	190	192	+2
Maneat U	2100	30	30	30	+2
Maralgo	17775	43	4	41	—1
xMaritime	35715	440	420	425	—5
Mar A wt	9500	240	230	230	—10
xMartin	21500	35½	30	3	—1
Maybrun	16415	195	176	178	—14
xMcMarmac	1708	2	20	20	
Mentor new	6500	82	80	82	+2
Merrill	17050	390	365	370	—25
Meta Uran	1850	34	31	32	—2
xMilliken	2500	224	25	220	—5
xMindamar	1500	2 7	25	25	—3½
Mining Corp	1350	26½	25⅛	25⅛	— ½
Min-End	32240	90	85	86	—3
N Senator	20880	16	14½	15½	+1½
xNew Taku	1000	30	30	3	
xNew Thurb	1360	25	24	24	
Nickel Rim	20500	28	275	275	—5
xNito	52400	31	28½	30	—1
xNor Acme	76100	143	132	40	+
Noranda new	820	63	62½	62½	— ¼
Norlartic	3000	13	13	13	—1
xNormetal	3180	765	750	750	
xNorpa	38266	93	88	91	—1
Nor Inca	22000	11	10	11	+ ½
N Rankin	28400	25	116	18	—4
xNorth Can	610	86	83	83	—1
Norvalie	95225	85	82	85	+1
Nudulama	1050	60	59	59	+1
xObaka	99700	24	20	21	—1
xO'Brien	5600	98	95	95	—3
Ogama	80833	30	24	28	+6
Oka Rare	4000	85	83½	85	—5
xO'Leary	19300	40	38	39½	+1½
xOmnitran	28000	7½	7¼	7¼	— ½
Orenada	7500	34½	30	31	—3½
xOrmby	3100	82	79	79	—1
xPac Coyle	800	135	130	135	+10
Pac Eat	500	14	13½	13½	— ½
Pamour	2000	58	56	58	+3
xPanel	3100	119	116	16	—3
Pardee	566	110	110	110	—5
Pater	300	30	125	130	
xPerron	000	30	3	3	
Pick Crow	420	190	185	187	+2
Pitch-Ore	16000	15½	14½	14½	— ½
xPrem Bord	75300	23	20	2	+1½
xPreton	1200	645	630	645	—5
Pronto	410	720	715	720	
Pro Air	1300	198	195	196	—2
xPurdy Mica	11100	40	38	38	—2
xQue Chib	20000	38	35	36	—1
Que Cop	210	296	285	290	—5
Que Lab	21535	32	27¾	32	+4
Que Lith	1350	14	13¾14		
xQue Man	3300	180	175	175	—5
xQ Metal	4260	420	40	420	
Queenton	1517	27	27	27	
Radiore	2000	145	140	143	+3
xRainville	2500	240	225	225	—10
xRare Earth	18415	595	57	585	+10
xRexpar	162	42	38	38	—5
Rio Rupununi	1650	30	28	29	—1
Ri Athab	4800	107	105	105	—1
xRockwin	380	41	40	41	+2
St Michael	670	69	65	69	+ ¼
xShawkey	169966	23	21	22	—1
xSheep Cr	90	98	190	191	—9
Sherritt	9390	970	960	960	—5
xSil Miller	3327	60	145	150	—5
Sil Stand	1500	65	64	64	+1
Span Am	573	181	165	170	—5
xStadacona	1566	40	40	40	—2
Steeloy	9600	13½12¼	13¼		— ¼
Steep Rock	755	19⅛	19⅝	19⅛	
xSud Cont	2600	20	9	19	
Sullivan	8670	650	630	65	+15
Surf Inlet	330	15	15	15	+1
xSylvanite	2800	138	137	137	—1
xTeck Hugh	4245	238	235	237	—2
Thom Lund	12725	200	181	181	—14
Tiara	8750	33	3	33	
xTran Re	5200	50	49¾	50	
xU Etella	200	27	27	27	+ ¾
xUn Keno	750	695	690	690	—5
U Montaub	6250	31	30½	31	
Upp Can	2000	10	98	1	
xVandoo	1700	46	45	46	+3
Venture	785	45¼	45	45¼	
xViolamac	3700	259	240	250	—10
Waite Am	1198	15	14⅞	15	+ ⅛
xWeedon	33260	79	72	79	+9
Wet Malar	13500	25	24	25	+ ½
xWillroy	2700	285	275	277	—3
Wiltey	1500	14¼	14	14¼	—1¾
xWincheter	4000	13	13	13	
xWr Harg	130	192	186	186	—10
Yale Lead	390	46	45	46	+1
xYellore	20500	19¾	18	19½	— ¼
Yk Bear	740	270	262	265	+3
xYukeno	1900	12	12	12	
Zenmac	10700	41	40	41	+1
xCoat Cop	20	850	850	85	
Gape Cop	125	33¼	33¼	33¼	—1¾
Pato	10	650	650	650	
!!!! CXN IN TORONTO MINES READ					
xCoulee	156900	169	148	169	+21
Gape Cop	125	53¼	53¼	53¼	—1¾
OILS					
xAcme Ga	1100	25½	25	25	—1
xArcadia	5000	185	175	180	—3
Am Leduc	8436	134	123	128	—6
Anglo-Am Exp	400	5¾	15¾	5¾	+ ⅛
xBailey Sel A	8750	4⅛	13⅞	14⅛	
Bailey Sel pr	740	30	29½	30	
Banff	5800	250	245	245	—5
Cal Ed	3280	25½	25⅛	25⅛	— ¼
Calnorth	17500	42	4	14	½ 1
xCalvan Con	z83	530	530	530	
xC Oil Land	2100	360	340	34	
C Oil L wt	425	17	170	170	+1
CS Pete	4555	35	335	335	—20
Cdn Ad Oil	1600	64	62	64	
xCdn Atl Oil	3135	875	840	850	—30
xC Brit Emp	1200	76	76	76	+4
C Collierie	1125	11	10¾	10¾	— ¼
C Collierie pr	900	94	94	94	
C Decalta wt	1500	75	75	75	+9
xCdn D Pete	15205	640	625	625	—10
xC Homtead	500	220	220	22	
Cdn PL Pete	9173	31	300	305	
xC Williton	10	375	375	375	—25
xCanadua	1700	205	195	200	—1
Cent Expl	700	590	590	590	+5
xCent Leduc	245	425	400	425	+30
Chamberln	1950	44	4	4	—1
Charter Oil	180	225	223	223	—1
xCommoil	100	335	335	335	—40
xC Eat Cret	1173	80	80	80	
xCon M Mac	4267	350	345	350	+10
Con Peak	5600	16	15	16	+1
Del Rio	59240	340	300	325	+25
xDev-Leduc	530	170	165	170	
El Pen-Rey	4000	14	13⅛	13⅛	— ⅜
Fargo	4380	335	315	325	
xGen Pete A	100	585	585	585	—15
Gr Plain Dev	425	43	42½	42½	— ½
xGr Sweet G	18450	455	445	450	—5
High Cret	18600	45	42	42	—1
xHighwood	27300	53	49½	52	+1
Home Oil A	1996	14	13½	13⅝	— ⅜
Home Oil B	1063	13⅞	13½	13½	— ½
Jupiter	100	280	280	280	
xKroy Oil	27200	240	236	240	
Marigold	310	85	33	33	—2
xMill City	2342	36	35	35	—1
N Britol	23300	200	95	197	—3
New B Dom	7025	260	252	258	—2
xN Continent	3000	76	76	76	—1
NC Oil pr	z25	39	39	39	
Oil Select	42500	18	17	17	—
xOkalta	6200	28	27	275	—5
Pan Wet	1100	34	33½	34	—1
xPeace River	1250	10⅛	975	10⅛	+53
xPeruv Oil	1600	240	232	232	—6
Petrol	73220	225	212	218	+13
xPrairie Oil	2800	550	550	550	+10
xProvo Ga	47650	225	25	21	—15
Roxana	000	15	15	5	— ½
xSapphire	2500	360	350	355	
Scurry-R	80	235	230	235	+5
xSecur Free	6300	335	325	325	—5
South U Oil	1000	60	60	6	—1
xSpooner	1225	58	52½	52½	—2½
Stanwell	3823	74½	68	74½	+4½
xSurety Oil	39950	182	165	168	—17
Texa Cal	1000	96	94	94	+2
Tran Can	3500	229	220	322—	6
Tran-Emp	5500	225	218	225	
xTrend Pete	9000	18	16	17	—1½
xTran Era	129175	49	47	49	+2
Triad Oil	9403	995	970	970	—43
Un Oil	18950	285	275	276	+1
xVulcan	1700	65	65	65	—6
Wet Maygill	600	150	150	150	—9
xWet Decita	9393	215	204	210	—5
xWet Del wt	2700	25	23	25	+2
W Naco wt	70	26	26	26	— ½
W Naco	3300	08	105	105	+5
Curb					
xYan Canuck	15000	23	18	20	—1
xDalhouie	599	23	23	23	
BANKS					
Mont	898	55	54½	54½	— ¼
Imp	191	58	58	58	
Tor dom	336	55	54½	55	
INDUSTRIALS					
C Brew	1055	32⅝	32½	32½	— ½

Total ale on Toronto Stock Echange, April 24: 8,957,000.

Montreal Stocks

MONTREAL (CP) — Industrial prices were narrowly lower at the close of active trading Tuesday on the Montreal and Canadian stock exchanges. Some firmness noted early in the session faded during the noon hour.

BA was the list's most active issue. It held a loss on the day of two points after posting a gain of 1¾ earlier in the session. Trans Mountain was a point better in the pipelines.

In a mixed base metal group, Aluminium advanced a point while International Nickel slipped 1⅛ in moderate trading. Steels were mixed in a ½ point range.

Fraser added a point as the papers scored narrow gains in quiet trading. Bell eased ⅝ in a slightly

(Continued on page 13)

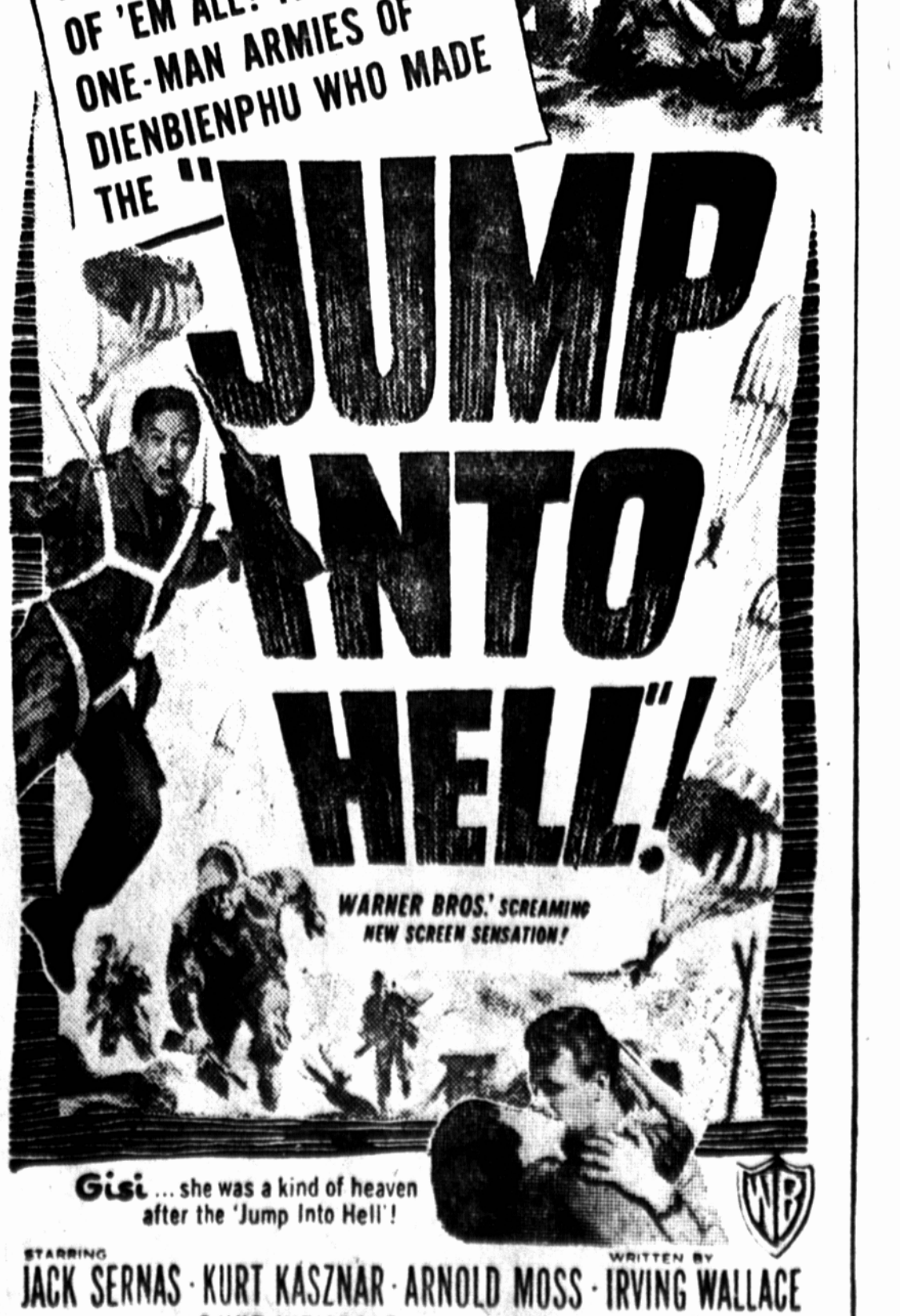

STARRING JACK SERNAS · KURT KASZNAR · ARNOLD MOSS · WRITTEN BY IRVING WALLACE

EXTRA! CARTOON AND COMEDY
SHOWING AT 3 - 5 - 7 - 9
EVENING PRICES START AT 5:30 P.M.
CAPITOL — TODAY & THUR.

SCHOOL DISTRICT

(Continued from page 1)

wood Road to the Royalty Road; thence east along the Royalty Road to the west boundary of lands of C. D. Moore (formerly of Richard Pickard); thence north along the west boundary of the Moore lands and along the rear line of the farms fronting on the Union Road to the northwest corner of lands of A. Ravenhill (formerly James Parkin); thence easterly along the north boundary of the Ravenhill lands to the Union Road and thence north along the Union Road to Mill Creek; thence following the courses of the Mill Creek to the division line between Lots 33 and 34; thence south along the said division line to the northwest corner of lands owned by E. Vessey (formerly William Vessey; thence southerly along the rear lines of farms fronting on the Little York Road to the southeast corner of lands of Mrs John Gill (formerly William Gill); thence westerly and southerly along the lands of Mrs. John Gill to the north boundary line of lands of Mrs. W. Hooper (formerly William Connolly); thence easterly along the rear lines of farms fronting on the Royalty Road to the west boundary lines of Mrs. R. Vessey (D. Auld); thence south along the rear lines of lands fronting on the Little York Road to the southwest corner of lands of Robert Chappelle on the division line between Lots 33 and 34; thence east along Robert Chappelle's south boundary to the west boundary line of lands of Walter Chappelle; thence south along Walter Chappelle's west boundary line to the St. Peter's Road; thence east along the St. Peter's Road to the west boundary line of lands of Peter Stewart; thence south along Peter Stewart's west boundary line and continuing along the west boundary line of lands of Lorne Scott to the shores of the Hillsboro River and thence west along the said shore to the point or place of commencement.

PARKDALE

Description of the boundaries of Parkdale school district, being all that portion of the Royalty of Charlottetown in Queens County bounded and described as follows:

Commencing at a point at the shore of the Hillsboro River where the eastern boundary of the City of Charlottetown meets the said shore thence in a westerly direction along the said eastern boundary of the City of Charlottetown to the north boundary of the said City; thence westerly along the said boundary of the City of Charlottetown to the east boundary of the C. N. R. right of way; thence northerly along the east boundary of the said railway right of way to the south boundary of Belvedere Avenue; thence easterly along the south boundary of Belvedere Avenue to the Mt. Edward Road; thence southerly along the east boundary of Mt. Edward Road to the south boundary line of the existing lots fronting on the south side of Belvedere Avenue; thence easterly along the rear line of the said lots fronting on Belvedere Avenue to the St. Peter's Road; thence northeasterly along the St. Peter's Road to the Falconwood Road, and thence to the southeasterly direction along the west side of the Falconwood Road to the Kensington Road; thence southerly along the Kensington Road to the west boundary of the Charlottetown Golf Links property, and thence easterly along the west boundary of the Golf Links property to the Hillsboro River; thence in a southwesterly direction and following the various courses of the shore to the point of commencement.

WEST ROYALTY

Description of the boundaries of West Royalty school district, being all that portion of the Royalty of Charlottetown in Queens County bounded and described as follows:

Commencing at a point where the east shore of Ellen's Creek meets the Lower Malpeque Road (North River Road); thence east and following the courses of Ellen's Creek to Hermitage Creek; thence along the courses of Hermitage Creek and its projection easterly by a straight line crossing the Malpeque Road to the west boundary of the railway right of way and its projection northerly by a straight line to the southeast corner of lands of J. Curley; thence north along Curley's east boundary to the south boundary of the Royalty Road; thence west and following the said boundary of the said Road until it meets the North River Road (Lower Malpeque Road); thence north along the west boundary of the said road to the continuation westerly of the Royalty Road; thence west along the north boundary of the said Royalty Road to the shore of the North River; thence southerly and following the east shore of the North River to Poplar Island; thence following the west shore of Poplar Island to the North River Road; thence along the Road to the east shore of the river, and thence continuing southerly along the east shore of the North River to Ellen's Creek; thence northerly along the west shore of Ellen's Creek to the south margin of the road leading to Beach Grove Inn; thence easterly and southerly along the said road and the east shore of Ellen's Creek to the point of commencement.

WINSLOE

Description of the boundaries of Winsloe school district, being all that portion of Lot 33 in Queens County bounded and described as follows:

Commencing at a point where the north boundary of the Royalty Road is intersected by the west line of the C. N. R. right of way; thence westerly along the north boundary of the Royalty Road to the Lower Malpeque Road; thence northerly along the Lower Malpeque Road to the continuation westerly of the said Royalty Road; thence west along the north boundary of the said Royalty Road to the division line between Lots 32 and 33; thence north along the said division line to the north boundary of lands of Stewart MacKinnon (formerly Hugh MacKinnon); thence easterly along the north boundary of the lands of Stewart MacKinnon to the Lower Malpeque Road; thence northwesterly along the said road to the northwest corner of lands of James Coles; thence easterly along said Coles' north boundary to a point which is the continuation southerly of the east boundary line of lands now or formerly of John Ford; thence north along the said line and along the east boundary line of lands of John Ford (formerly Fred Horne) to the northeast corner thereof; thence westerly along the north boundary line of the said Ford lands to the east boundary line of lands of John Ford; thence north along John Fords easterly boundary to the northeast corner thereof; thence northwesterly along the north boundary of the said lands of John Rodd to the east boundary to the south boundary of the said lands of John Rodd to the east boundary of lands of Frank MacKenzie; thence north along Frank MacKenzie's east boundary to the south boundary of lands now or formerly of James Hooper; thence easterly along said Hooper's south boundary to lands of A. B. Seller's (formerly Isaac Saunders); thence north along Isaac Saunders' west boundary to the south boundary of lands of P. Hooper's (formerly Joshua Westicott); thence east along Hooper's south boundary to the southeastern intersection thereof, or to lands of Allison Ford (formerly John Ford); thence north along Ford's boundary to the north boundary thereof; thence east along the north boundary of Allison Ford, Edison Auld (formerly Ira Auld, Charles Bryenton) to the northeast intersection thereof; thence south along the east boundary line to the lands of the said Ira Auld and along the rear lines of farms fronting on the Winsloe Road until it meets the C. N. R. right of way; thence southerly along the railway right of way to the point of commencement.

SPRING PARK

Description of the boundaries of Spring Park school district, being all that portion of lands in the Royalty of Charlottetown in Queens County bounded and described as follows:

Commencing at a point where the north boundary of the City of Charlottetown is intersected by the west boundary of the C.N.R. right of way; thence westerly along the north boundary of the City of Charlottetown to the shore of the North River; thence northerly along the east shore of the North River and Ellens Creek to Hermitage Creek (so marked on Meacham's Atlas); thence easterly along the south margin of the said Creek and its projection easterly by a straight line across the Malpeque Road to the west boundary of the C. N. R. right of way, and thence southerly following the said line of the C. N. R. to the place of commencement.

MAYFAIR THEATRE
MURRAY RIVER, P. E. I.

WEDNESDAY & THURSDAY, APRIL 25 - 26

"OK NERO"

Starring WALTER CHIARI and SILVANA PAMPANINI

FRIDAY & SATURDAY, APRIL 27 - 28

"TALL MAN RIDING"

Starring RANDOLPH SCOTT and DOROTHY MALONE.



Here's the deodorant soap for busy people ...so effective it keeps you clean and fresh hours longer

Get lasting protection! Lifebuoy is 3 to 4 times more effective than any deodorant for removing bacteria that cause unpleasant body odour.

Lifebuoy users can miss a bath if they must (and who has not?) because Lifebuoy safeguards personal freshness hours longer. Lifebuoy, with its special purifying ingredient, actually removes the bacteria that cause perspiration odour. Ordinary soaps just can't give you the lasting freshness — the wonderful "after-bath" cleanliness that Lifebuoy offers. No matter how busy, how active you are — you'll want the extra protection of Lifebuoy.



Try **Lifebuoy** with the pleasing new perfume