

THE RECLAMATION OF BELGIUM

Antwerp the great seaport of Belgium, should soon be in the hands of the Allies. Here is a photograph of the famous cathedral in that historic



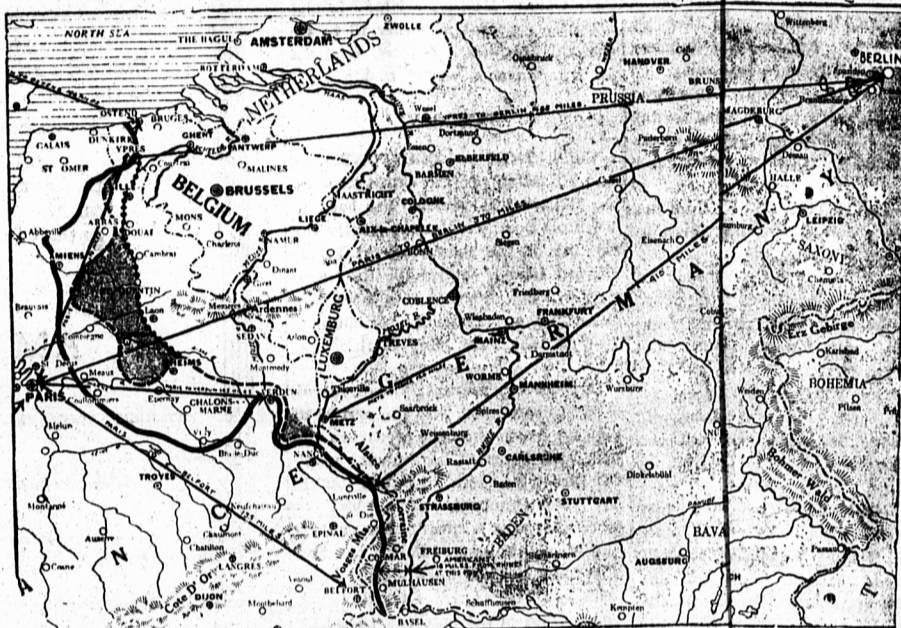
LILLE FREED

Lille the great manufacturing centre of northern France has been relieved by the Allies. Here is a photograph of the market place with a German regiment on parade.



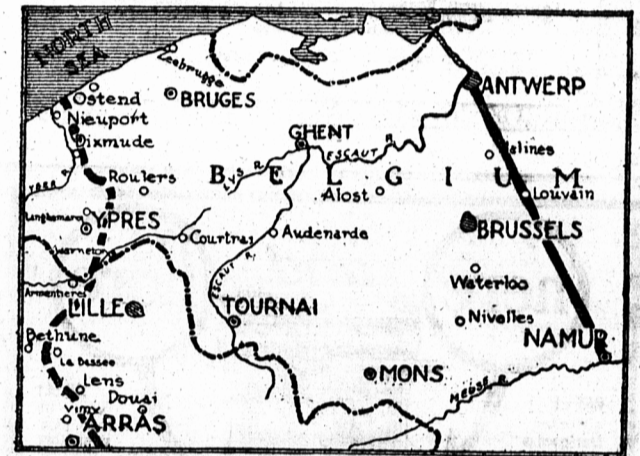
CARTOON—DEN TAG

When a German soldier reaches the gates of Heaven the Belgian and French children say to St. Peter: "G ood St. Peter, it was he who killed us!"—London Bystander.



WAR MAP

Where British soldiers are fighting.



CLEARING BELGIUM.—A French troops. The advance took drive to clear the Belgian coast of place from Dixmude to the Lys the Germans, who have held it River, near Menin (both points are since the capture of Antwerp and shown on this map) Roulers and Ostend in October, 1914, is in pro-Courtrai and the historic city of gress by British, Belgian and Ghent will shortly follow.



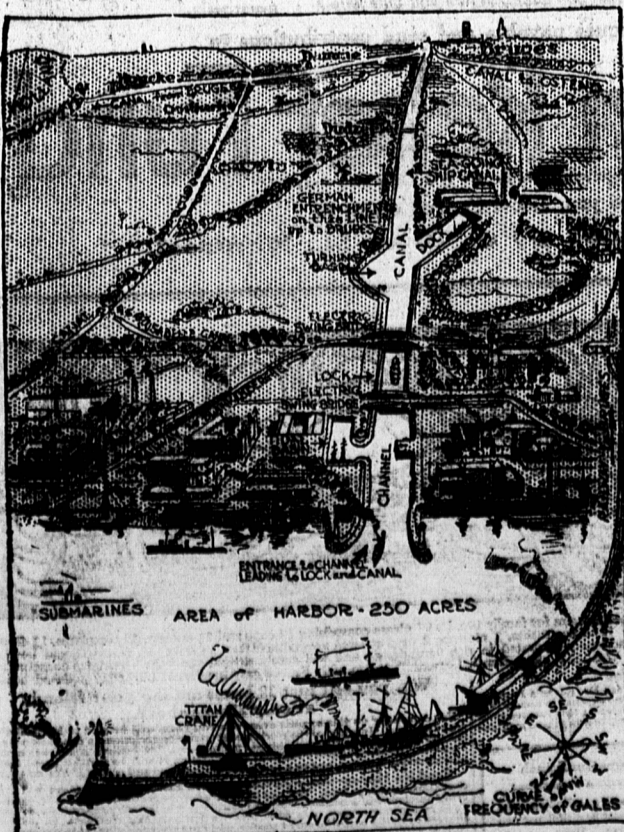
AWAKENING THE SLACKERS



FEEDING HUN PRISONERS. British bully beef seems very good, since of the soldiers and the Enemy prisoners enjoying their to them. Note the remarkable German official photo-graph. The contrast in the physical appear-



HOSTAGE FOR PEACE.— It is confidently asserted that one of the terms of peace to be stated by the Allies will be the occupation by Allied troops of the three great German fortresses at Metz, Straßburg and Koblenz, all of which are underlined on the above map.



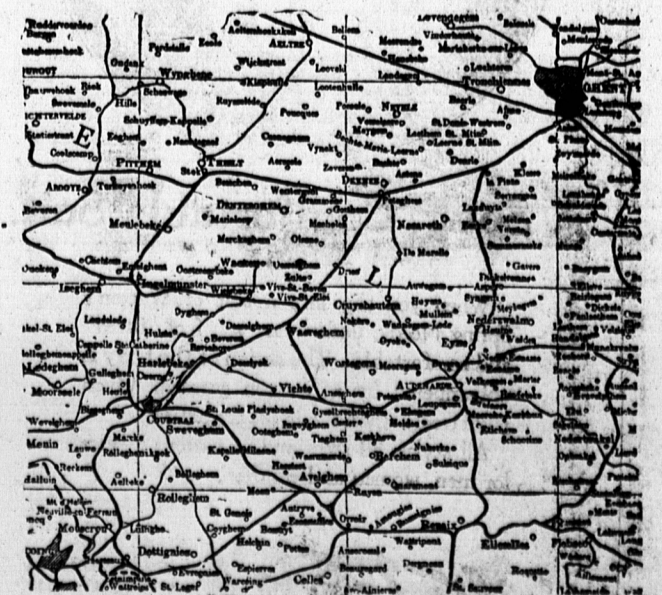
ZEEBRUGGE RECOVERED

The famous base of the German U-boats in Belgium has fallen into British hands, and thus following the capture of Ostend, the coast of Flanders is now freed of the enemy. This diagram shows the harbor of Zeebrugge from which the submarine departed and which was twice raided by the British navy under Admiral Sir Roger Keyes.



RESTING BY THEIR TROPHY

Canadian and French troops taking well deserved rest around the carriage of a German which they have captured.



WAR MAP—THE PROGRESS IN BELGIUM.

taken and the German communications with Bruges (to the north) have been cut. Menin (to the left) which the Allied forces are clearing up Belgium. Courtrai, (seen in the centre of the map,) has been the next few days.